

Second Preparatory Meeting of the OSCE 23rd Economic and Environmental Forum

EEF.DEL/20/15

11 May 2015

ENGLISH only

“BHM MAC operational activities during and after last year natural disasters in BiH”



Goran Zdrale, BHM MAC

Belgrade, 11 - 13 May 2015

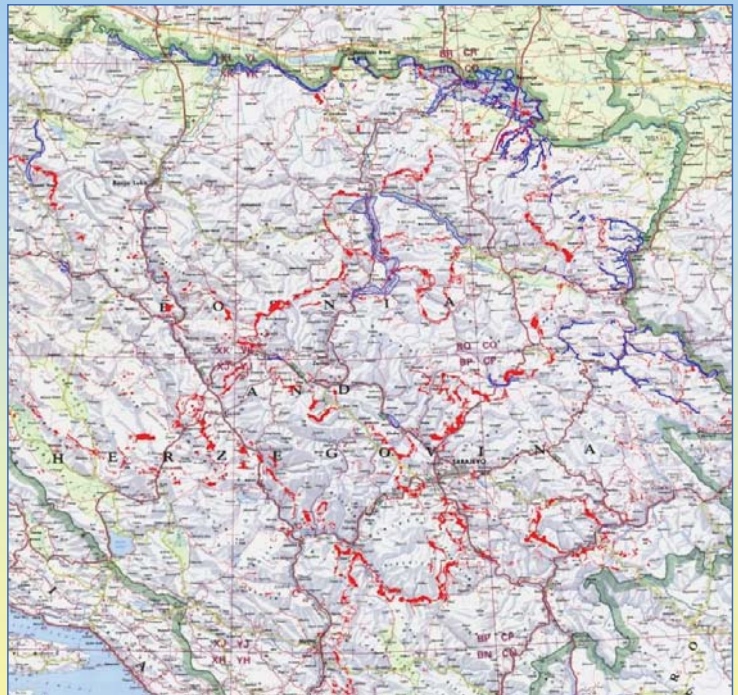
General information about mine situation in B&H

- Mine suspect area is **1.170** km² or 2,3% of total area of BiH
- Estimated approximately **120.000** pieces of mine/UXO remained
- Total **1.417** affected communities under the impact of mines/UXO
- Approximately **540.000** citizens affected, or 15% of total population
- In post-war period /after 1996/, there were **1.732** victims, **603** of them fatalities



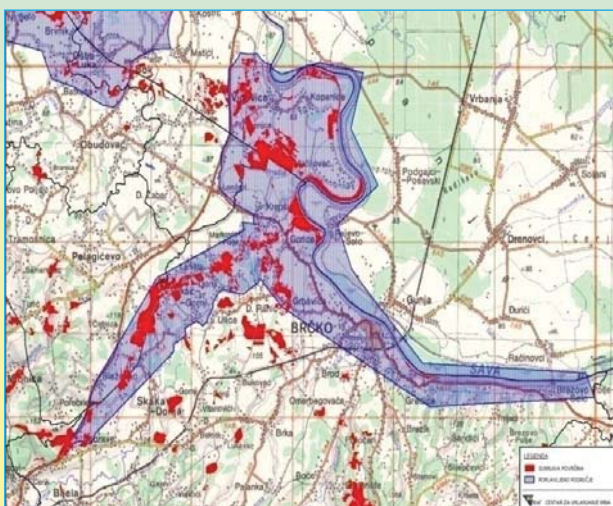
Impact of floods and landslides on mine suspect areas – General assessment

- Flooded area: 831,4 km²
- Mine suspect area in flooded areas: 48,96 km²
- No. of communities: 36
- No. of communities: 106
- No. of landslides at/near mine suspect areas: 35
- Critical points: active landslides, river beds, river banks and areas flooded by water level above 1m
- Large amounts of remaining UXO and SALW
- Mine danger signs have been shifted away or destroyed



Media Campaign

- Comprehensive media campaign conducted to warn and inform citizens and volunteers
- Published daily announcements for the public at www.bhmac.org
- In cooperation with UNDP, continuously presented mine situation maps <http://un.ba/stranica/floodsin-bih>
- 1 theme press conference organised and cooperation established with over 40 national and international media agencies



WARNING ON MINEFIELDS

IN FLOODED AREAS AND AREAS WITH LANDSLIDES IN BiH THERE IS A POSSIBILITY OF SHIFTING THE MINEFIELDS AND MINE WARNING SIGNS.

IF YOU NOTICE MINES/UXO:

DO NOT TRY TO REMOVE THEM BY YOURSELF

PLEASE CALL POLICE ON 122, CENTRE OF CIVIL PROTECTION OR MINE ACTION CENTRE IN BOSNIA AND HERZEGOVINA

PLEASE MARK SUCH LOCATIONS TEMPORARY

PLEASE FOLLOW WWW.BHMAC.ORG

MINE/UXO Awareness

- UNDP and EUFOR provided over 10.000 leaflets for distribution as a warning about mine threat
- Intervention teams for Mine Awareness warned over 15.000 citizens and volunteers
- Intervention teams for Mine Awareness placed or renewed approximately 2.200 mine warning signs

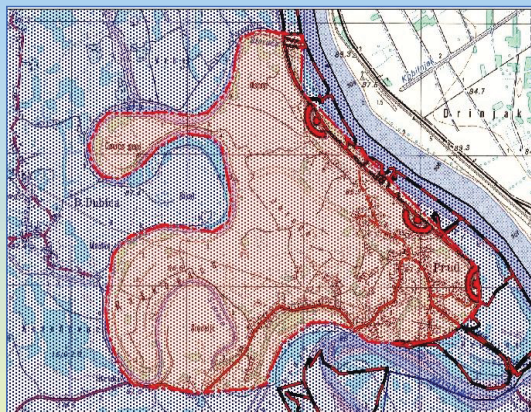


MINE/UXO Awareness

Administrative level			Organizations	No. signs	No. persons	Contractor	
EUFOR	Zenica, Zavidovici, Tuzla, Brcko, Bratunac, Banja Luka		EUFOR		229	EUFOR	
Orašje-Vidovice, Brčko-Palanka			NVO Posavina bez mina		326	ITF	
Zavdovići	Zavdovići	Brezik, Mahoje, Vozuća, Ribnica, Pašin konak, Krivaja-Smailbašići, Kovači	UG MDDC		1.628	UNDP	
Vareš	Vareš	Brgule, Čamovine, Karići, Kunosići, Zvijezda		1.250	2.000		
Žepče	Žepče	Orahovica, Ljeskovicica, Bistrica			395		
Doboj	Doboj	Trbuk, Osojnica, Rjecica, Donja Paklenica			838		
Brčko	Brčko	Krepšić, Plazulje, Vučilovac		42	220		
Orašje	Orašje	Kopanice, Vidovice, Torovi, Jenjić		241	558		
Šamac	Šamac	Tišina, Tursinovac, Grad		16	370		
Teočak	Teočak	Tursunovo brdo, Stari Teočak			350		
Sapna	Sapna	Skakavica, Rožanj		65	127		
Derventa	Derventa	Trstenci, Bos.Dubočac, Pjevalovac	NVO Posavina bez mina		39		530
Brod	Brod	Klekar, Novo selo, Korače, Liješće			215		331
Lopare	Lopare	Mirosavci, Piperi			50		167
Ugljevik	Ugljevik	Mezgraja, Glinje					226
Šekovići	Šekovići	Kalebače, Korjen					95
Milići	Milići	Bukovica donja					57
Bijeljina	Bijeljina	Velino selo, Brodac					129
Zvornik	Zvornik	Šetići, Tomići			35	531	
Bratunac	Bratunac	Loznica, Sikirići, Voljevica	NVO Stop Mines		465	HANDICAP INTERNATIONAL	
Olovo	Olovo	Grabovica, Olovske Luke					
Doboj	Doboj	Pridjel Gornji, Stanic Rijeka, Suho Polje, Makljenovac, Ševarlije		50	1.265		
Zavidovići	Zavdovići	Dolac, Dolina, Alići, Dubravice, Rujnica	NVO Posavina bez mina		100		1.072
Žepče	Žepče	Zeleća, Papratnica					
Kalesija	Kalesija	Dubnica, Hrasno Donje, Hrasno Gornje, Seljublje	NVO Stop Mines		463		
Maglaj	Maglaj	Brezici, Brusnica, Jablanica, Ljesnica, Ošve, Radojičići, Rakovac donji, Rakovac gornji, Tunjica, Ulišnjak gornji, Bijela Ploča	NVO Stop Mines	92	1.296		
Orašje	Orašje	Matići	NPA		204		NPA
Brčko	Brčko	Donji Rahići			310		
Brčko	Brčko	Dubrave			963		

Emmergency demining

- Restauration on Sava River embankment where the dam failed and emmergency marking in the safety areas



Emmergency demining and searching

Municipality	Location	Area m ²	Found and destroyed		Organisaton	Contractor
			Type	Qty		
EMERGENCY DEMINING						
Odžak	Prud - broken embankment 2	47.397	PMR-2A/UXO	13/3	NGO Pro Vita	UNDP
Odžak	Kopanice - broken	31.622	PMR-2A	2	NGO Pro Vita	
Tuzla	Kovačica - centre - waterline	40.118	PMR-2A/UXO	6/13	NGO Pro Vita	
Teočak	Cesta Priboj - Goduš	3.125	MRUD	2	NGO Pro Vita	
Gračanica	Malešići - Javor	33.007	PMR-2A/UXO	7/5	NGO Pro Vita	
Kalesija	Seljublje - Čifluk - waterline	16.840	PMA - 2/UXO	6/2	NGO Pro Vita	
Kalesija	Seljublje	7.414	-	-	NGO Stop Mines	
Kalesija	Seljublje	673	PMA - 2	2	NGO Stop Mines	
Vogošća	Gora - Plavuljača	322	-	-	NGO Stop Mines	
Maglaj	Krsno polje - Bakotić	1.575	-	-	NGO Stop Mines	
Petrovo	Kakmuž 4	7.274	-	-	NGO Stop Mines	
Petrovo	Kakmuž 5	7.684	-	-	RO Civil Protection RS	
Sapna	Rožajska rijeka - waterfall	5.011	PMR - 2A	6	CA "Pazi mine" - Vitez	
Sapna	Handelići	1.200	PMA - 3	2	CA "Pazi mine" - Vitez	
Zavidovići	Bočinja - landslide	4.146	-	-	AEM "UEM"	Delegation of EU in BiH
Olovo	Crni potok	435	KB-1	1	AEM "UEM"	
Novo Goražde	Put D. i G. Sopotnica	1.915	-	-	DOK-ING dem." N.H.O.	
Odžak	Prud - broken embankment 1	61.483	PMR-2A/NUS	1/2	CA "Demira"	Government of
Orašje	Obala Save - Kopanice 2	120.544	-	-	CA "Demira"	Vlada SR Njemačke
Orašje	Obala Save - Kopanice 1	133.385	-	-	CA "Demira"	Government of
SEARCHING						
Šamac	Tišina-Tursunovac	4.220	-	-	NGO "Stop Mines" and RO CP RS	UNDP
Šamac	Obala Bosne	8.126	-	-	NGO "Stop Mines" and RO CP RS	
Doboj	Željezni most	870	-	-	NGO "Stop Mines" and RO CP RS	
Petrovo	Most za Orahovac	1.570	-	-	NGO "Stop Mines" and RO CP RS	

- Emmergency demining operations conducted at 28 locations, with treated area of approximately 555.000 m²; found and destroyed 47 AP mines and 26 pieces of UXO

Collection of mines, UXO and SALW

➤ Accredited EOD teams from Civil Protections and NPA collected and destroyed the following items in 4 cities and 41 municipalities in BiH:

1.266 pieces of UXO

140 mines

42.488 pieces of small ammunition



Regional Cooperation

- Expert team was formed of the members from MAC BiH, Serbia and Croatia in order to exchange information and join efforts
- Joint project prepared - "Mine Action After The Floods, Regional Synergy, Technology Development and Capacity Building"
- In BiH, 2 remotely operated UAW completed screening of 6 km and one Armed Forces Gazelle helicopter screened 86 km
- Screened areas: Rivers Bosna, Krivaja, Spreča and Sava banks
- Photos are currently under further analysis
- Conducted training for survey and monitoring of remotely operated UAW in mine action





- Aerial snapshot of unmanned aerial vehicle – minefield cutting through the landslide, cuts the road and carries contents into the creek below the road

