

# Daily Report 25/2022

3 February 2022<sup>1</sup>

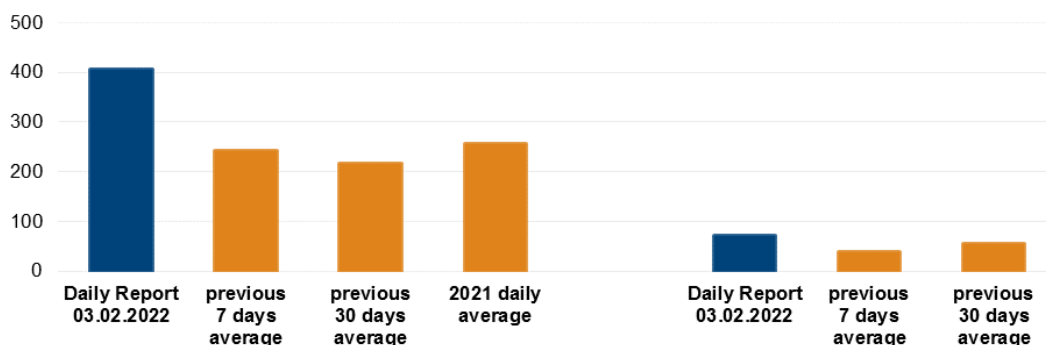
## Summary

- In Donetsk region, the SMM recorded 292 ceasefire violations, including 48 explosions. In the previous reporting period, it recorded 75 ceasefire violations in the region.
- In Luhansk region, the Mission recorded 114 ceasefire violations, including 23 explosions. In the previous reporting period, it recorded 118 ceasefire violations in the region.
- Small-arms fire was assessed as directed at an SMM mini-unmanned aerial vehicle (UAV) near government-controlled Pavlopil, Donetsk region.
- Soldiers of the Ukrainian Armed Forces threatened to shoot down a Mission mini-UAV near Chasiv Yar, Donetsk region.
- The SMM continued monitoring the disengagement areas near Stanytsia Luhanska, Zolote and Petrivske.
- The Mission monitored the operation of critical civilian infrastructure.
- The SMM continued following up on the situation of civilians, including at five entry-exit checkpoints and three corresponding checkpoints of the armed formations in Donetsk and Luhansk regions.
- The Mission's freedom of movement continued to be restricted, including at four checkpoints of the armed formations in Donetsk region. Its UAVs again encountered multiple instances of GPS signal interference assessed as caused by probable jamming.\*

## Ceasefire violations<sup>2</sup>

### Number of recorded ceasefire violations<sup>3</sup>

### Number of recorded explosions<sup>4</sup>



<sup>1</sup> Based on information from the Monitoring Teams as of 19:30, 2 February 2022. All times are in Eastern European Time. During the reporting period, weather conditions limited the observational capabilities of some SMM cameras.

<sup>2</sup> For a complete breakdown of ceasefire violations, please see the annexed table.

<sup>3</sup> Including explosions.

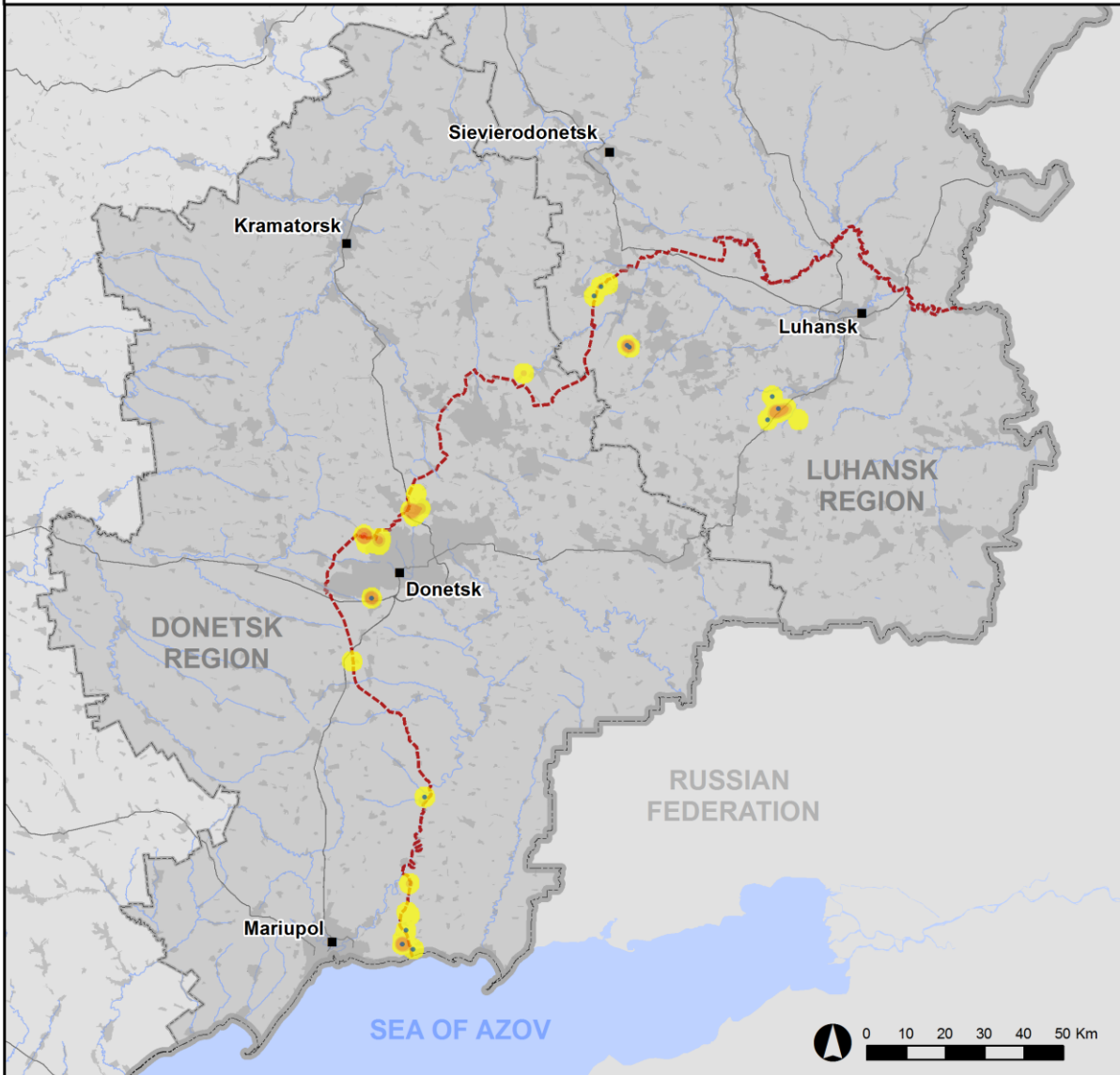
<sup>4</sup> Including from unidentified weapons.

### Map of recorded ceasefire violations

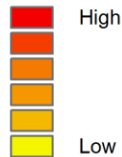


Organization for Security and  
Co-operation in Europe  
Special Monitoring Mission to Ukraine

## Ceasefire violations observed by the SMM 2 February 2022



#### Ceasefire violation concentration



- Explosion
- Settlement
- ..... Estimated line of contact

Sources: Administrative Boundaries - OCHA; Roads, Rivers - OpenStreetMap; Sea - VLIZ (2005), IHO Sea Areas; Other - OSCE.

Coordinate System: WGS 1984 UTM Zone 37N

This map is provided for illustrative purposes only. Its content is not warranted to be error-free and does not imply endorsement or acceptance by the OSCE SMM.

© OSCE SMM 2019 Use, copy, reproduction, transmission, broadcasting, sale, license, or exploitation not permitted without OSCE prior written authorization.

Created: 03/02/2022

In Donetsk region, the SMM recorded 292 ceasefire violations, including 48 explosions (one impact and 47 undetermined explosions). The majority of ceasefire violations occurred in areas south and south-west of Pisky (government-controlled, 11km north-west of Donetsk), close to the Donetsk Filtration Station (DFS) (15km north of Donetsk) (see below), and north and north-east of Shyrokyne (government-controlled, 100km south of Donetsk). The Mission assessed 82 ceasefire violations heard near Pisky as a live-fire exercise in violation of the decision of the Trilateral Contact Group (TCG) of 3 March 2016 that prohibits the conduct of live-fire training in the security zone. In the [previous reporting period](#), the Mission recorded 75 ceasefire violations in the region, some of which occurred near Shyrokyne.

In Luhansk region, the SMM recorded 114 ceasefire violations, including 23 explosions (one impact and 22 undetermined explosions). The majority of ceasefire violations occurred in a training area near Myrne (non-government-controlled, 28km south-west of Luhansk), as well as south-south-east of Kalynove (non-government-controlled, 60km west of Luhansk). The Mission assessed 66 ceasefire violations south-east, south-west and north-west of Myrne and six ceasefire violations north of Kruhlyk (non-government-controlled, 31km south-west of Luhansk) as live-fire training exercises outside the security zone. In the [previous reporting period](#), the Mission recorded 118 ceasefire violations in the region.

Following agreement reached at the meeting of the TCG on 22 July 2020 regarding Measures to strengthen the ceasefire, from 00:01 on 27 July 2020 until the end of the reporting period, the SMM has recorded at least 105,717 ceasefire violations in both Donetsk and Luhansk regions (including 28,756 explosions, 25,371 projectiles in flight, 452 muzzle flashes, 484 illumination flares and at least 50,654 bursts and shots).

#### **Small-arms fire assessed as directed at Mission mini-UAV near government-controlled Pavlopil, Donetsk region**

While positioned on the north-eastern edge of Pavlopil (government-controlled, 84km south of Donetsk) to conduct an announced mini-unmanned aerial vehicle (UAV) flight, the Mission heard nine bursts of small-arms fire at an assessed distance of 3km east, assessed as aimed at the UAV. The SMM landed the UAV and left the area. During the same flight, the mini-UAV experienced GPS signal interference, assessed as caused by probable jamming.\*

#### **Soldiers of the Ukrainian Armed Forces threatened to shoot down SMM mini-UAV near Chasiv Yar, Donetsk region**

At 12:03 on 2 February, while positioned about 2km south-east of Chasiv Yar (government-controlled, 62km north of Donetsk) and conducting a pre-announced mini-UAV flight, an SMM patrol was approached by a soldier of the Ukrainian Armed Forces who said the patrol could not fly the UAV at this location. He added that he had not received any information about planned SMM UAV flights. Soon after, a second soldier of the Ukrainian Armed Forces approached the patrol and requested the patrol to land the UAV, adding that any further SMM UAVs launched from the location would be shot down. The Mission landed the UAV and left the area.

During the same flight, the mini-UAV experienced GPS signal interference, assessed as caused by probable jamming.\* (See [SMM Spot Report 2/2022](#).)

## Disengagement areas near Stanytsia Luhanska, Zolote and Petrivske<sup>5</sup>

Inside the **disengagement area near Stanytsia Luhanska** (government-controlled, 16km north-east of Luhansk), the Mission saw six members of the armed formations (wearing armbands with “JCCC” written on them) south of the repaired span of the Stanytsia Luhanska bridge (15km north-east of Luhansk).

SMM patrols heard four undetermined explosions and one shot of small-arms fire, assessed as outside the **disengagement area near Zolote** (government-controlled, 60km west of Luhansk) but within 5km of its periphery. (For details, see the table below.)

Near the checkpoint of the armed formations south of the area, the Mission saw a member of the armed formations (wearing an armband with “JCCC” written on it). The SMM again saw the seven previously observed containers located south of the area’s southern edge and inside the disengagement area. It also observed that the previously reported road barriers across road T-1316, on the area’s southern edge, continued to be closed.

An SMM mini-UAV experienced GPS signal interference, assessed as caused by probable jamming during two flights over the northern and southern edges of the disengagement area (see below).

While positioned at three locations near the **disengagement area near Petrivske** (non-government-controlled, 41km south of Donetsk), the SMM observed a calm situation.

## Withdrawal of weapons

The Mission continued to monitor the withdrawal of weapons in implementation of the Memorandum and the Package of Measures and its Addendum.

Beyond withdrawal lines but outside designated storage sites, in non-government-controlled areas of Donetsk and Luhansk regions, the SMM saw 18 pieces of towed artillery, ten self-propelled howitzers and 76 tanks in four training areas near Pokrovka (36km east of Donetsk), Kruhlyk (31km south-west of Luhansk), Myrne (28km south-west of Luhansk) and Shymshynivka (27km south-west of Luhansk), as well as near a residential area. (For further information, see the table below.)

## Indications of military and military-type presence in the security zone

The Mission saw one armoured combat vehicle and one anti-aircraft gun in government-controlled areas of Donetsk and Luhansk regions, including in a residential area, as well as one infantry fighting vehicle in a non-government-controlled area of Donetsk region. (For further information, see the table below.)

On 30 January, aerial imagery available to the SMM revealed the presence of two military compounds about 2km south-west of Klynkyne (non-government-controlled, 85km south-east of Donetsk) and about 1km south of Samiilove (non-government-controlled, 89km south of

---

<sup>5</sup> Disengagement is foreseen in the Framework Decision of the Trilateral Contact Group relating to disengagement of forces and hardware of 21 September 2016.

Donetsk), as well as recent vehicle tracks inside both of them. These tracks were not visible in imagery from 22 January 2022.

### **Presence of recent craters near Ternivka and Novoselivka, Donetsk region**

On 30 January, aerial imagery available to the SMM revealed the presence of 21 recent impact craters near Ternivka (non-government-controlled, 73km south of Donetsk). The SMM could not determine the type of weapon used or the direction of fire.

On 1 February, in a field about 1km south-west of Novoselivka (non-government-controlled, 55km south of Donetsk), an SMM mini-UAV spotted three probable impact craters about 30 to 70m east of a local road, assessed as recent. The SMM could not determine the weapon used or the direction of the fire.

### **Mine hazard signs near Kruta Balka, Donetsk region**

At a checkpoint of the armed formations about 600m east-south-east of Kruta Balka (non-government-controlled, 16km north of Donetsk), the SMM saw a mine hazard sign (rectangular, with skull and crossbones and “Danger Mines” written on it in Russian, not previously reported) fixed on a pole next to an improvised metal road barrier, preventing the SMM’s passage north toward Vasylivka (non-government-controlled, 20km north of Donetsk).\*

### **SMM facilitation of the operation of critical civilian infrastructure**

The Mission continued to facilitate the operation of the DFS. While positioned at three locations near the station, the SMM heard 71 bursts and shots of small-arms and heavy-machine-gun fire, assessed as within a 5km radius of the DFS, three of which occurred when a bus with DFS workers was in transit between Yasynuvata (non-government-controlled, 16km north-east of Donetsk) and the DFS.

### **Situation at entry-exit checkpoints and corresponding checkpoints**

In Donetsk region, the SMM observed that the entry-exit checkpoint (EECP) near Marinka (government-controlled, 23km south-west of Donetsk) was open, but that the corresponding checkpoint of the armed formations near Kremynets (non-government-controlled, 16km south-west of Donetsk) was closed. The Mission noted that the EECP near Hnutove (government-controlled, 90km south of Donetsk) was open.

The Mission followed up on alleged kinetic activity at the EECP near Hnutove, but was not able to access the location of the alleged impacts.

In Luhansk region, the SMM noted that the EECP near Stanytsia Luhanska and the corresponding checkpoint of the armed formations south of the repaired span of the Stanytsia Luhanska bridge were open, with people queuing to travel in both directions.

The Mission noted that the EECPs near Zolote and Shchastia (government-controlled, 20km north of Luhansk) were open, but that the corresponding checkpoint of the armed formations south of the disengagement area near Zolote was closed.

The Mission continued monitoring in Kherson, Odessa, Ivano-Frankivsk, Lviv, Kharkiv, Dnipro, Chernivtsi and Kyiv and observed no change in the security situation.

### **\*Restrictions of the SMM's freedom of movement or other impediments to fulfilment of its mandate**

*The SMM's monitoring and freedom of movement are restricted by security hazards and threats, including risks posed by mines, unexploded ordnance (UXO) and other impediments – which vary from day to day. The SMM's mandate provides for safe and secure access throughout Ukraine. All signatories of the Minsk agreements have agreed on the need for this safe and secure access, that restriction of the SMM's freedom of movement constitutes a violation, and on the need for rapid response to these violations. They have also agreed that the Joint Centre for Control and Co-ordination (JCCC) should contribute to such response and co-ordinate mine clearance. Nonetheless, the armed formations in parts of Donetsk and Luhansk regions frequently deny the SMM access to areas adjacent to Ukraine's border outside control of the government (for example, see [SMM Daily Report of 27 January 2022](#)). (See below.) The SMM's operations in Donetsk and Luhansk regions remain restricted following [the fatal incident of 23 April 2017 near Pryshyb](#); these restrictions continued to limit the Mission's observations.*

#### Denials:

- At a checkpoint of the armed formations near Kruta Balka (non-government-controlled, 16km north of Donetsk), the SMM saw a mine hazard sign and an improvised metal road barrier preventing its passage north towards Vasylivka (non-government-controlled, 20km north of Donetsk). As a result, the Mission was unable to monitor the security situation near the pumping station. (See above.)
- At a checkpoint on the western edge of Khreshchatytske (formerly Krasnoarmiiske, non-government-controlled, 86km south of Donetsk), two visibly armed members of the armed formations denied the SMM passage west towards Verkhnoшыrokivske (formerly Oktiabr, non-government-controlled, 85km south of Donetsk), citing “kinetic activity” in the area.
- At a checkpoint near Zaichenko (non-government-controlled, 93km south of Donetsk), two members of the armed formations, one of them visibly armed, denied the Mission passage towards Pikuzy (formerly Kominternove, non-government-controlled, 92km south of Donetsk) and Sakhanka (non-government-controlled, 97km south of Donetsk), referring to the SMM's safety.

#### *Regular restrictions related to disengagement areas and mines/UXO:*

- The sides continued to deny the SMM full access, as well as the ability to travel certain roads previously identified as important for effective monitoring by the Mission and for civilians' movement, through failure to conduct comprehensive clearance of mines, UXO and other obstacles.



Delays:

- At a checkpoint near Oktiabr Mine (non-government-controlled, 9km north-west of Donetsk city centre), a visibly armed member of the armed formations allowed the Mission passage to an SMM camera site only after about 25 minutes, citing “a need to wait for approval from superiors”.

Other impediments:<sup>6</sup>

- An SMM mini-UAV was assessed as targeted by small-arms fire while flying over areas near Pavlopil (government-controlled, 84km south of Donetsk). (See above and below.)
- While positioned about 2km south-east of Chasiv Yar (government-controlled, 62km north of Donetsk) and conducting a pre-announced mini-UAV flight, a soldier of the Ukrainian Armed Forces said the patrol could not fly the UAV at this location and that he had not received any information about planned SMM UAV flights. A second soldier of the Ukrainian Armed Forces requested the patrol to land the UAV, adding that any further SMM UAVs launched from the location would be shot down. (See above and below.)
- SMM mini-UAVs experienced GPS signal interference, assessed as caused by probable jamming, during 13 flights: three times while flying over areas near Stupochky (government-controlled, 60km north of Donetsk) and Kruhlyk (non-government-controlled, 31km south-west of Luhansk) and once each while flying over areas near government-controlled Pavlopil, Chasiv Yar, Popasna (69km west of Luhansk), and near non-government-controlled Azarivka (32km south-west of Luhansk) and Myrne (28km south-west of Luhansk), as well as during two flights over the northern and southern edges of the disengagement near Zolote.

---

<sup>6</sup> For cases of probable jamming and jamming mentioned in this section, the interference could have originated from anywhere within the radius of tens of kilometres from the UAVs’ positions.

## Tables of weapons

### Weapons beyond withdrawal lines but outside designated storage sites

Date	No. of weapons	Type of weapon	Location	Source of observation
<b>Non-government-controlled areas</b>				
30/1/2022	7	Tank (type undetermined)	In a training area near Shymshynivka (27km south-west of Luhansk), where imagery also revealed the presence of 14 armoured combat vehicles. <sup>7</sup>	Aerial imagery
	16		In a training area near Pokrovka (36km east of Donetsk), where imagery also revealed the presence of 16 armoured combat vehicles.	
	30		In a training area near Kruhlyk (31km south-west of Luhansk)	
	16			
	18	Towed artillery piece (type undetermined)	In a training area near Myrne (28km south-west of Luhansk), where imagery also revealed the presence of 57 armoured combat vehicles.	
	10	Self-propelled howitzer (type undetermined)		
2/2/2022	1	Tank (T-72) on a trailer moving south	Near a residential area of Uspenka (23km south-west of Luhansk)	Patrol
	4	Tank (type undetermined)	In a training area near Myrne	
	2	Tank (type undetermined)	In a training area near Kruhlyk	

### Other weapons<sup>8</sup>

Date	No. of weapons	Type of weapon	Location	Source of observation
<b>Non-government-controlled areas</b>				
30/1/2022	13	Probable towed artillery (type undetermined)	In a training area near Buhaivka (37km south-west of Luhansk)	Aerial imagery

### **Table of military and military-type presence in the security zone<sup>9</sup>**

Date	No.	Type	Location	Source of observation
<b>Government-controlled areas</b>				
2/2/2022	1	Armoured combat vehicle (BTR variant)	Near Mariupol (102km south of Donetsk)	Patrol
	1	Anti-aircraft gun (ZU-23, 23mm)	In a residential area of Zolote (60km west of Luhansk)	
<b>Non-government-controlled areas</b>				
1/2/2022	1	Probable infantry fighting vehicle (BMP-variant)	Near Novoselivka (55km south of Donetsk)	Mini-UAV

<sup>7</sup> The armoured combat vehicles in this table are not proscribed by the provisions of the Minsk agreements on the withdrawal of weapons.

<sup>8</sup> The SMM was unable to assess whether these weapons were in violation of withdrawal lines in the absence of information on their calibre.

<sup>9</sup> The hardware mentioned in this section is not proscribed by the provisions of the Minsk agreements on the withdrawal of weapons.



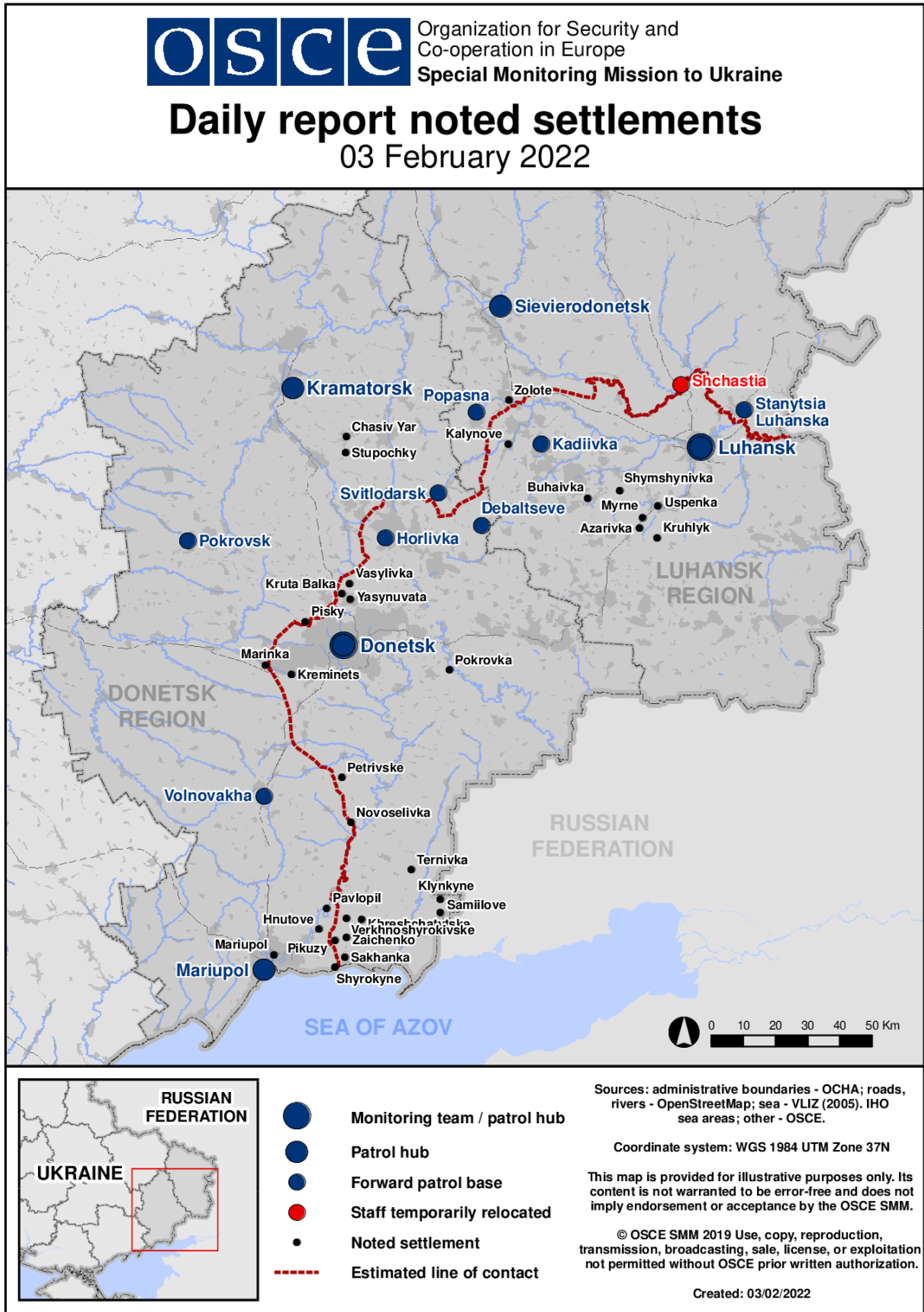
**Table of ceasefire violations as of 2 February 2022<sup>10</sup>**

SMM position	Event location	Means	No.	Observation	Description	Weapon	Date, time
SMM camera in Berezove (government-controlled, 31km SW of Donetsk)	1-3km ESE	Recorded	6	Projectile	SW to NE	N/K	1-Feb, 18:37
SMM camera 1.5km NE of Hnutove (government-controlled, 90km S of Donetsk)	4-6km SE	Recorded	1	Projectile	SW to NE	N/K	2-Feb, 00:51
	5-7km SE	Recorded	1	Projectile	NNE to SSW	N/K	2-Feb, 00:58
	4-6km SE	Recorded	2	Projectile	WSW to ENE	N/K	2-Feb, 01:31
SMM camera in Hranitne (government-controlled, 60km S of Donetsk)	0.5-1km NE	Recorded	1	Explosion	Undetermined	N/K	1-Feb, 22:04
SMM camera 1km SW of Shyrokyne (government-controlled, 100km S of Donetsk)	3-5km N	Recorded	1	Illumination flare	In vertical flight	N/K	1-Feb, 19:02
	4-6km N	Recorded	2	Projectile	W to E	N/K	1-Feb, 20:23
	3-5km NNE	Recorded	1	Projectile	SE to NW	N/K	1-Feb, 20:47
	3-5km N	Recorded	18	Projectile	In vertical flight	N/K	1-Feb, 21:42
	3-5km NNE	Recorded	2	Projectile	W to E	N/K	1-Feb, 21:59
	3-5km NE	Recorded	2	Explosion	Undetermined	N/K	1-Feb, 22:36
	3-5km NE	Recorded	1	Muzzle flash		N/K	1-Feb, 22:42
	3-5km NE	Recorded	1	Projectile	E to W (subsequent to previous event)	N/K	1-Feb, 22:42
	3-5km NE	Recorded	1	Explosion	Impact (subsequent to previous event)	N/K	1-Feb, 22:42
	4-6km N	Recorded	1	Projectile	E to W	N/K	2-Feb, 00:37
	3-5km N	Recorded	1	Projectile	W to E (also recorded by the SMM camera in Hnutove)	N/K	2-Feb, 00:51
	3-5km N	Recorded	1	Projectile	W to E (also recorded by the SMM camera in Hnutove)	N/K	2-Feb, 00:52
	3-5km N	Recorded	3	Projectile	W to E (also recorded by the SMM camera in Hnutove)	N/K	2-Feb, 00:53
	3-5km N	Recorded	2	Projectile	E to W	N/K	2-Feb, 02:22
	3-5km N	Recorded	3	Projectile	W to E	N/K	2-Feb, 02:22
	3-5km N	Recorded	2	Projectile	E to W	N/K	2-Feb, 03:24
	3-5km N	Recorded	2	Projectile	W to E	N/K	2-Feb, 03:24
	3-5km N	Recorded	1	Explosion	Undetermined	N/K	2-Feb, 04:46
	3-5km N	Recorded	1	Explosion	Undetermined	N/K	2-Feb, 04:47
	3-5km N	Recorded	1	Explosion	Undetermined	N/K	2-Feb, 04:48
3-5km N	Recorded	1	Projectile	W to E	N/K	2-Feb, 04:50	
3-5km N	Recorded	1	Muzzle flash		N/K	2-Feb, 04:50	
3-5km N	Recorded	1	Projectile	W to E (subsequent to previous event)	N/K	2-Feb, 04:50	
3-5km N	Recorded	2	Projectile	ESE to WNW	N/K	2-Feb, 05:38	
Svitlodarsk (government-controlled, 57km NE of Donetsk)	2-3km W	Heard	8	Shot		Small arms	1-Feb, 20:04-20:04
About 2km SSE of Kamianka (government-controlled, 20km N of Donetsk)	2-3km E	Heard	3	Burst		Small arms	2-Feb, 09:08
About 800m SE of Kruta Balka (non-government-controlled, 16km N of Donetsk)	2km SSE	Heard	14	Shot		Small arms	2-Feb, 09:23

<sup>10</sup> The table only includes ceasefire violations directly observed by SMM patrols or recorded by the SMM cameras, and it may include those also assessed to be live-fire exercises, controlled detonations, etc. Details provided – in terms of distance, direction, weapons-type, etc. – are based on assessments provided by monitors on the ground and technical monitoring officers, and are not always necessarily precise. When information is not known (indicated with an “N/K”), the SMM was unable to ascertain such information due to distance, weather conditions technical limitations and/or other considerations. Ceasefire violations recorded by more than one patrol/camera and assessed to be the same are entered only once.

SMM position	Event location	Means	No.	Observation	Description	Weapon	Date, time
About 700m WSW of the railway station in Yasynuvata (non-government-controlled, 16km NE of Donetsk)	1.5-2km W	Heard	11	Shot		Small arms	2-Feb, 10:46
	1.5-2km W	Heard	15	Shot		Small arms	2-Feb, 10:50
	1.5-2km W	Heard	6	Shot		Small arms	2-Feb, 10:55
	1.5-2km W	Heard	15	Shot		Small arms	2-Feb, 11:00
About 1km NW of the railway station in Yasynuvata (non-government-controlled, 16km NE of Donetsk)	2-3km SSW	Heard	7	Burst		HMG	2-Feb, 13:14
About 1km ENE of Zhabunki (non-government-controlled, 9km NW of Donetsk city centre)	1-1.5km W	Heard	12	Burst		HMG	2-Feb, 12:15-12:17
	700-800m W	Heard	1	Shot		Small arms	2-Feb, 12:30
	1-1.5km W	Heard	3	Burst		HMG	2-Feb, 12:38-12:41
Zhabunki (non-government-controlled, 9km NW of Donetsk city centre)	1-2km SSW	Heard	2	Shot		Small arms	2-Feb, 12:30
	1-2km SSW	Heard	3	Shot		Small arms	2-Feb, 12:39
Donetsk city centre (non-government-controlled)	10-15km SW	Heard	25	Explosion	Undetermined	N/K	2-Feb, 11:05-11:28
	10-15km SW	Heard	15	Explosion	Undetermined	N/K	2-Feb, 11:30-11:45
About 2km WNW of Pisky (government-controlled, 12km NW of Donetsk)	3km SSE	Heard	3	Shot		Small arms	2-Feb, 11:29
	1km SSE	Heard	5	Shot		Small arms	2-Feb, 11:38-11:50
	1km SSE	Heard	8	Shot		Small arms	2-Feb, 12:02-12:10
	1km SSE	Heard	3	Shot		Small arms	2-Feb, 12:10-12:15
	700m SSE	Heard	17	Burst		HMG	2-Feb, 12:15-12:17
	1km SSE	Heard	3	Shot		Small arms	2-Feb, 12:40
	0.8-1km SSE	Heard	21	Burst		Small arms	2-Feb, 12:49-13:00
	0.8-1km SSE	Heard	9	Shot		Small arms	2-Feb, 12:49-13:00
	0.8-1km SSE	Heard	8	Burst		HMG	2-Feb, 12:49-13:00
	1km SSE	Heard	5	Burst		HMG	2-Feb, 13:06
NE edge of Pavlopil (government-controlled, 84km S of Donetsk)	2.9km E	Heard	9	Burst		Small arms	2-Feb, 11:40
About 1km N of Zaichenko (non-government-controlled, 93km S of Donetsk)	4-6km SW	Heard	1	Explosion	Undetermined	N/K	2-Feb, 11:07
3.5km SE of Kalynove (non-government-controlled, 60km W of Luhansk)	4-5km S	Heard	2	Explosion	Undetermined	N/K	2-Feb, 09:10-09:20
	4-5km S	Heard	20	Shot		Small arms	2-Feb, 09:10-09:20
Almazna (non-government-controlled, 55km W of Luhansk)	3km SW	Heard	4	Explosion	Undetermined	N/K	2-Feb, 09:40-09:50
	3km SW	Heard	10	Shot		Small arms	2-Feb, 09:40-09:50
About 2km N of Kruhlyk (non-government-controlled, 31km SW of Luhansk)	10km NW	Heard	3	Explosion	Undetermined	N/K	2-Feb, 10:00
About 3km N of Kruhlyk (non-government-controlled, 31km SW of Luhansk)	7-10km W	Heard	6	Explosion	Undetermined	N/K	2-Feb, 10:15-10:26
	700m W	Heard	4	Shot		Small arms	2-Feb, 10:15-10:26
	700m W	Heard	2	Burst		Small arms	2-Feb, 10:15-10:26
About 3km N of Pervomaisk (non-government-controlled, 58km W of Luhansk)	3-4km WSW	Heard	1	Shot	Assessed as outside the disengagement area near Zolote	Small arms	2-Feb, 11:08
About 1.5km N of Azarivka (non-government controlled, 32km south-west of Luhansk)	700-800m NW	Heard	7	Shot		Small arms	2-Feb, 11:31-11:37
	700-800m NW	Heard	16	Burst		Small arms	2-Feb, 11:31-11:37
About 400m S of Myrne (non-government-controlled, 28km SW of Luhansk)	1km SW	Heard	16	Shot		Small arms	2-Feb, 11:50-12:00
	1km E	Heard	15	Burst		Small arms	2-Feb, 11:50-12:00
	1km W	Heard	3	Explosion	Undetermined	N/K	2-Feb, 11:50-12:00
About 1km NNW of Kalynove-Borshchuvate (non-government-controlled, 61km W of Luhansk)	2-3km WNW	Heard	4	Explosion	Undetermined (assessed as outside the disengagement area near Zolote)	N/K	2-Feb, 13:19-13:27
2km SW of Molodizhne (non-government-controlled, 63 km NW of Luhansk)	2-3km SW	Heard	1	Explosion	Impact	Mortar (type N/K)	2-Feb, 13:52

### Map of Donetsk and Luhansk regions<sup>11</sup>



<sup>11</sup> The SMM is deployed to ten locations throughout Ukraine – Kherson, Odessa, Lviv, Ivano-Frankivsk, Kharkiv, Donetsk, Dnipro, Chernivtsi, Luhansk and Kyiv – as per Permanent Council Decision 1117 of 21 March 2014. This map of eastern Ukraine is meant for illustrative purposes and indicates locations mentioned in the report, as well as those where the SMM has offices (monitoring teams, patrol hubs and forward patrol bases) in Donetsk and Luhansk regions. (In red: a forward patrol base from which SMM staff have temporarily relocated based on recommendations of security experts from participating States, as well as SMM security considerations. The SMM uses the premises during daylight hours and also patrols in this settlement during daylight hours).